





KEY:


Key

Proposed


 Proposed footway parking bay
(Vehicles will be permitted to park with 4 wheels on the footway within the marked footway parking bays)


	Existing Grassed area
	Proposed conversion of part existing grassed area to paved pedestrian footway
	Proposed conversion of part existing grassed area to asphalt surface footway parking area

Existing

 Existing no stopping red route clearway.
(This section of Edgwarebury Lane is under the jurisdiction of Transport for London)

Others

 Proposed location of footway parking signs attached to proposed new sign post

 Proposed location of footway parking signs attached to existing lamp columns/ Sign post

Examples of proposed footway parking signs



Jamie Blake
Strategic Director for Environment

London Borough of Barnet
Building 4, North London Business Park
Oakleigh Road South
London N11 1NP
Tel. 020 8359 2000



SCHEME:
FOOTWAY PARKING SCHEME
PROPOSED FOOTWAY PARKING BAYS

TITLE:
EDGWAREBURY LANE HA8

Scales: N.T.S	Date: 18/01/2019
Initiated: AO	Drawn: AO
Checked: AO	

DRAWING NO:
BC/000681-72.dwg

Acad Ref. BC/000681.dwg